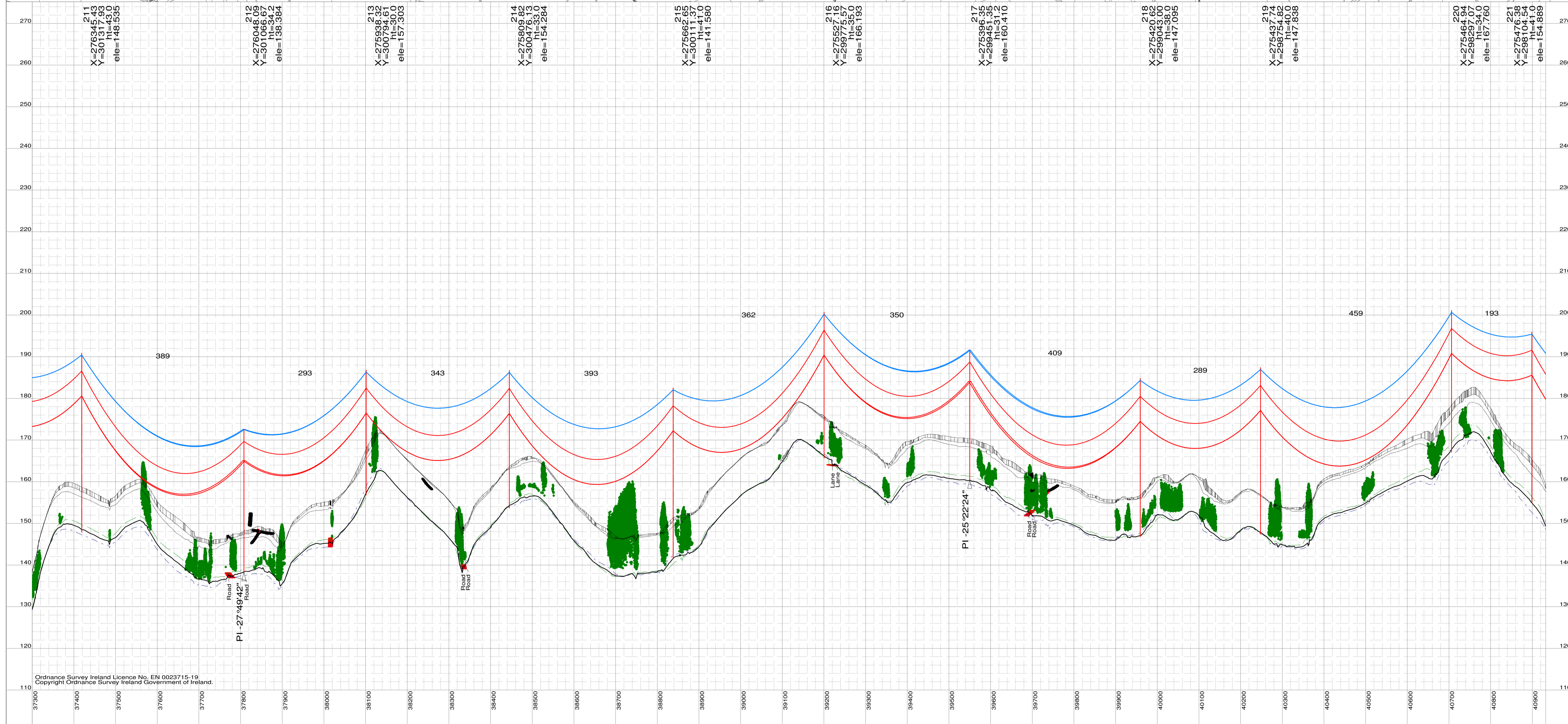



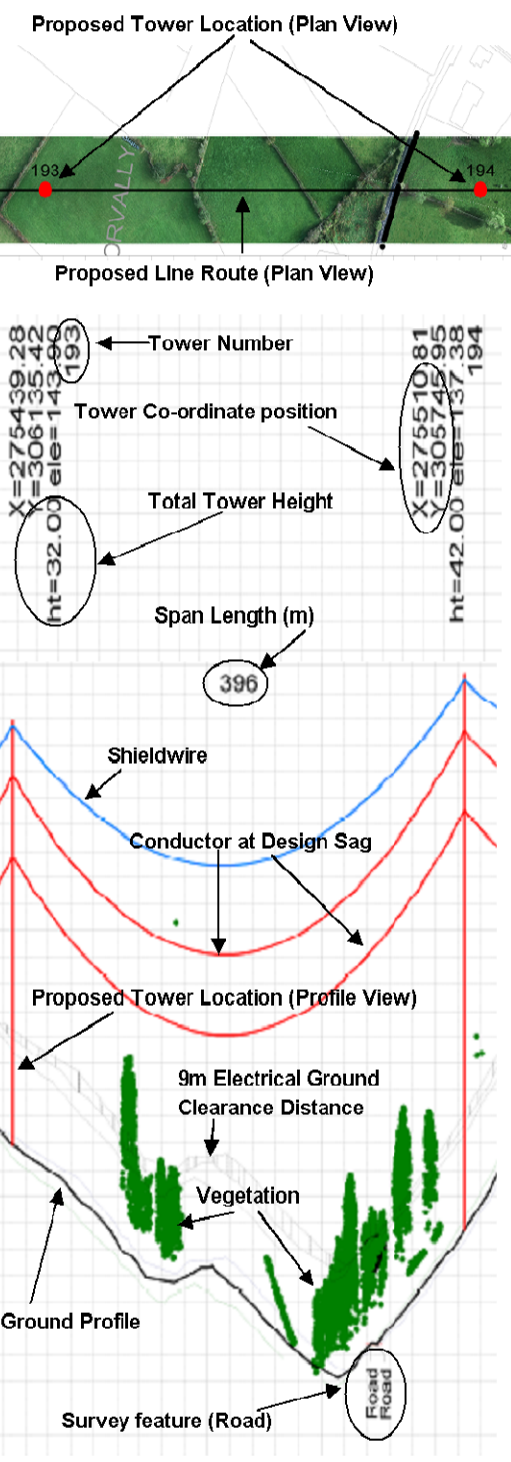


50.0 m Horiz. Scale  
5.0 m Vert. Scale

LIDAR data  
flown in October 2013



Drawing Key



Notes:  
Figured Dimensions only to be taken from this drawing.  
All levels relate to Ordnance Survey Datum at Main Head

Ordnance Survey Ireland Licence No. EN 0023715-19  
Copyright Ordnance Survey Ireland Government of Ireland.

**COPYRIGHT © INTERNATIONAL LIMITED**  
All rights reserved. No part of this work may be modified or reproduced or copied in any form or by means - graphic, electronic or mechanical, including photocopying, recording, taping or information and retrieval system, or used for any purpose other than its designated purpose, without the written permission of ESB International limited.

**ESB INTERNATIONAL**  
ESB International  
18/21 Stephen Court, St Stephen's Green, Dublin 2  
Tel: 353 1 703 8000 Email: marketing@esb.ie Web: www.esb.ie  
ESB International is a trading name of ESBI Engineering & Facility Management Ltd  
Registered Office: as above Registered in Ireland No. 155249

**PURPOSE OF ISSUE:**  
Preliminary unless indicated

For Information  Planning   
Client Approval  Revised   
ESB Legal Services  Tender   
Construction  As-Built Drawing

**CLIENT:**  
EirGrid

**PROJECT:**  
North South 400kV Interconnection Development

**CLIENT:**  
Cavan Monaghan Study Area (CMSA) Proposed Line Route Design  
Plan & Profile

<b>DRAWN:</b> S.O.	<b>PRODUCED:</b> S.O.	<b>VERIFIED:</b> N.L.	<b>APPROVED:</b> B.G.	<b>APP DATE:</b> May 15
<b>CLIENT REF:</b> (Planning Drawing Reference) MT - 005-012			<b>No. of Sheets:</b> 12/32	<b>SIZE:</b> A1
<b>DRAWING NUMBER:</b> PE687 - D141 - 132 - 012 - 007			<b>SCALE:</b> V: 1:500 H: 1:5000	<b>SHEET REV</b>